

July 29th - 31st 2011



Táin
Team Tour

RACE MANUAL



July 29th - 31st 2011



You are all welcome to the second TAIN TEAM TOUR. Last years inaugural event was a great success and was enjoyed by everyone.

This year's event follows the same format as last year's race with a Time Trial, a Road Race and a Mountain stage finishing as before on the top of Claremont Cairn.

The Time Trial is an out and home virtually flat 29 Kilometre course with a bonus prime a the turn based on the 4th rider. Standard road bikes without Tri Bars or Discs must be used.

The second stage is a 90 kilometre circuit taking in Castleblayney, Ardee and a hilly loop around the village of Dromin finishing just south of race H.Q with three Primes en route.

Stage three is the same as last year, a seventy kilometre tour through the beautiful Cooley Mountains with a final mountain top finish 550 metre up the vicious Claremont Cairn.

As the race is being held on open roads it is vital that all riders observe the rules of the road and obey the race Commissaire's and Marshall's. On the second stage between Castleblayney and Ardee there may be heavy traffic and any rider who crosses the white line in the centre of the road **will be penalised**.

Riders are also urged to exercise extreme caution on the descent after the end of Stage 3 from Clairmont Cain as it is extremely steep with a lot of loose gravel.

On behalf of the organising committee of Cuchulainn CC, I would like to thank an Garda Siochana whose enthusiastic cooperation makes this event and other similar events like this possible. I would also like to thank the Red Cross, our sponsors Bright Sport for the Prizes, Jade Industrial Contractors, Ken and the Team at Bio Racer for the Yellow Jerseys, our Chief Commisaire Ian Gallaher and all the stewards and helpers.

Wishing everyone, riders helpers and officials a safe and enjoyable weekend and don't forget the BBQ on Sunday afternoon.

Kevin Dolan
Race Director



RACE RULES

- Teams will be comprised of 4 Riders with 3 to count each day (Teams can be composed of 3 riders)
- All riders on any team must wear matching jerseys on all stages, club jerseys are acceptable but no two teams can wear the same jerseys.
- Riders will ride as county teams, the first team from each county will represent that County, subsequent teams will represent towns e.g. "The Wicklow Team" and the "The Bray Team"
- Teams will be composed of A2, A3 & A4 Riders (Maximum of 1 A2 rider per team)
- Teams can be composite with riders from different clubs and counties
- Please note standard road bikes only, no discs or tri bars allowed in time trial.
- All team cars must carry a race radio (€20 Deposit)
- Riders must sign on prior to the start of each stage
- All competitors must wear all numbers supplied (Back Numbers x 2, Arm Numbers x 2 and Frame Numbers as shown in the Race Manual)
- Race will be run according to the rules of Cycling Ireland and The UCI
- Race leaders must wear yellow jerseys as presented by race organisers.
- Please note roads are not closed and all riders must obey rules of roads at all times. Riders should also follow instructions of Gardai and Race Officials, failure to do so may result in penalties or disqualification.
- All teams must supply a set of wheels for use by neutral service
- In the interest of good sportsmanship where neutral service is unavailable team cars must render assistance

POINTS

Points will be awarded as follows

Stage 1 - 30km Team Time Trial

Check Point 1 (Based on 4th rider) 3pts – 1pt (1st 3 Team)

Stage Finish (Based on 3rd rider home on each team) 25pts– 1pt (1st 25 Teams)

Stage 2 - 91 km Road Race

Hot Spot Sprints x 3 (Based on first 3 riders across the line) 3pts – 2pts – 1pts Bonus Points

Stage Finish (Based on first 6 riders across the line) 6pts– 1pt

Stage* 25pts– 1pt (1st 25 Teams)

Stage 3 - 70km Road Race

Hot Spot Sprints x 3 (Based on first 3 riders across the line) 3pts – 2pts – 1pts Bonus Points

Stage Finish (Based on first 6 riders across the line) 6pts– 1pt

Stage* 25pts– 1pt (1st 25 Teams)

PRIZES

There will be no cash prizes, prizes however will be awarded to the following finishers:

1st Team on each stage* (Excluding Bonus Points)

1st 3 Riders across the line on stage 2 & 3

1st 4 Teams Over-All

1st All Women Team (Minimum of 3 teams must take part in the event)


- Yellow Jerseys will be awarded to the team with the most points before the starts of stages 2 and 3 and to the leading team after stage 3

- In the event of a tie on points, positions will be decided by reference to the team time trial time.


*Finishing positions of first 3 riders will be added together and those with the lowest accumulated score will be deemed stage winners

eg Kerry Team finish 2nd – 14th – 32nd = Accumulated Total 48 | Wicklow Team finish 3rd - 9th - 15th = Accumulated Total 27.


Wicklow Team are deemed winners and will receive 25pts plus any bonus points etc.




Red Flag
Warning



Black/White Chequered Flag
Stage Finish



Green Flag with White Border
200m to Hot Spot / Prime



Green/White Chequered Flag
Hot Spot / Prime

July 29th - 31st 2011



www.DundalkCycling.com
Founded 1935

TEAM LISTINGS

Co. Wexford

- 1 Mick Doyle
- 2 David Whitty
- 3 Hugh Byrne
- 4 Brian Cullen

Poland

- 25 Tomasz Giegliś
- 26 Jan Giegliś
- 27 Oriol Carbo
- 28 Kazik Jankowski

Co. Dublin

- 5 Ger Madden
- 6 Robert Kehoe
- 7 Mick Hennessy
- 8 John Dillon

Swords

- 29 Henry Crowley
- 30 Martin Caddow
- 31 Robert Staunton
- 32 Eoghan Gallagher

Co. Louth

- 9 Myles McCorry
- 10 Peter Tomany
- 11 Ray O'Shaughnessy
- 12 Gerry McCabe

Mountpleasant

- 33 Sean Loughran
- 34 Dermot Keelan
- 35 Aidan Cunningham
- 36 Crónán Ó Doibhlin

Dublin City

- 13 Brian Attley
- 14 Paul Faherty
- 15 Cathal O'Gorman
- 16 J.J. Curran

Dundalk

- 37 Johnny McCabe
- 38 Barry Casey
- 39 Declan McCabe
- 40 Martin O'Hagon

Baile Átha Cliath

- 17 Eoin McGovern
- 18 Richard Dufficy
- 19 Ronan McDonnell
- 20 John Kelly

Ulster (Women)

- 41 Tonya Moran
- 42 Amy Brice
- 43 Louise Fullerton
- 44 Mandy Collie

New Ross

- 21 Gerry Byrne
- 22 Mark Flood
- 23 Mick Walsh
- 24 Emmet Ronan



STAGE 1

	First Team	Last Team
Race Start	19:30	20:00
R132/Dunleer Rounabout Turn	19:54	20:24
Finish	20:13	20:43

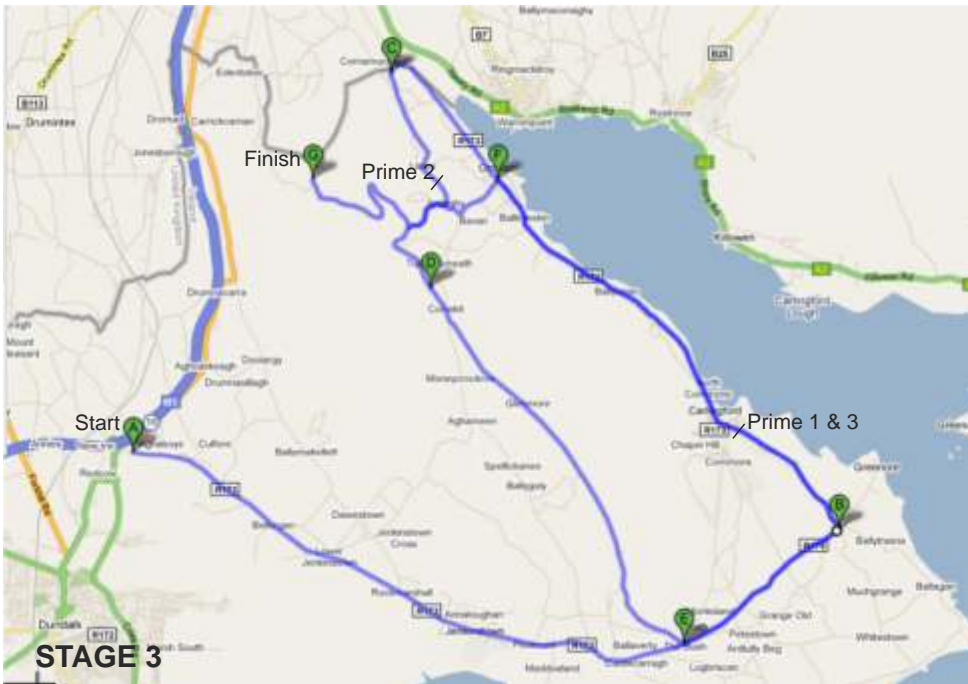
All Times are approximate



STAGE 2

Race Start	11:00
Official Start	11:20
Castleblayney	11:33
Carrickmacross By-Pass	11:54
Ardee Roundabout	12:22
M1 / N33 Roundabout	12:43
Dunleer / R132 Roundabout	12:55
Castlebellingham	13:06
Finish	13:15

All Times are approximate



STAGE 3

	STAGE 3 (11:30am)	ETA*
A	Dundalk	11:30:00
B	Millgrange	11:56:00
	Carlingford	12:07:00
	Omeath	12:12:00
C	Cornamuckish	12:18:00
D	Long Woman's Grave	12:28:00
E	Bush	12:42:00
	Carlingford	13:00:00
F	Omeath	13:05:00
G	Clermont Cairn	13:15:00

*These approximate arrival times

Stage 3 - Stage Profile



Team Time Trial					
Dundalk - Dunleer- Dundalk			Distance 29 Kms 29th July		
Riders Sign-On; Fairways Hotel			18:00 - 19:30		
Start - Jackies Murphy's Pub 200 metres Dublin side			19:30		
Roll out None					
Neutralised Zone None					
Estimated Time at Kilometres per Hour.			40	36	32
Kms.	Mls	Location	Back wind		Head wind
0.0		Rollout Start.	0:00	0:00	0:00
0.0					
0.0	0.0	Official Start South of Fairways; Traffic to be stopped to allow Teams away	0:00	0:00	0:00
0.1	0.1	RHJ	0:00	0:00	0:00
0.2	0.1	Pub Car park entrance	0:00	0:00	0:00
0.3	0.2	Staggered Cross; Traffic Islands for 1 k	0:00	0:00	0:00
1.0	0.6	Staggered Cross Roads LHJ 0172	0:01	0:01	0:01
2.4	1.5	RHJ	0:03	0:04	0:04
5.0	3.1	Crossroads	0:07	0:08	0:09
7.3	4.5	Entering Castlebellingham Straight Through	0:10	0:12	0:13
7.7	4.8	Roads Vers right	0:11	0:12	0:14
7.8	4.8	Road Vers Left	0:11	0:13	0:14
8.0	5.0	Football Grounds	0:12	0:13	0:15
9.1	5.7	LHJ Church on Right	0:13	0:15	0:17
10.9	6.8	LH Garage Entrance and Exit	0:16	0:18	0:20
12.2	7.6	Staggered Junction	0:18	0:20	0:22
12.8	8.0	Staggered Junction	0:19	0:21	0:24
13.8	8.6	Downhill run to Roundabout	0:20	0:23	0:25
14.6	9.1	Complete circuit of roundabout Heading back in the direction you came. (Prime)	0:21	0:24	0:27
16.4	10.2	Staggered Junction	0:24	0:27	0:30
17.0	10.6	Staggered Junction	0:25	0:28	0:31
18.3	11.4	RH Garage Entrance and Exit	0:27	0:30	0:34
20.1	12.5	RHJ Church on left	0:30	0:33	0:37
21.2	13.2	Football Grounds on right	0:31	0:35	0:39
21.4	13.3	Road Vers right	0:32	0:35	0:40

Táin Team Tour

STAGE 2 Dundalk - Dundalk

Riders Sign-On; Race HQ Fairways Hotel			09:30 - 10:15		
Assembly and presentation of Jerseys;			10:30		
Rollout			10:30		
Estimated Time of Arrival at Kilometres per Hour.					
			48	40	32
Kms.	Mls	Location	Back wind	Average	Head wind
0.0		Start.	10:30		
0.0		<i>Riders assemble at Fairways Hotel Exit</i>			
		Stop traffic from both directions to allow race start. Race Direction; Turn Right at Hotel exit Direction Dundalk			
		Neutralised for 8 kilometres Through Dundalk town to Newtownbalregan on Castleblaney Road.			
0.0	0.0	Race Start at 23 k sign to Castleblaney	11:00	11:00	11:00
0.8	0.5	<i>X roads L7128 Direction Castleblaney</i>	11:01	11:01	11:01
2.1	1.3	<i>LHJ 3122 Direction Castleblaney</i>	11:02	11:03	11:03
4.4	2.7	<i>Staggered X Roads L3125 Direction Castleblaney</i>	11:05	11:06	11:08
6.3	3.9	<i>Cross Roads Junction of L7120/ N53 Direction Castleblaney</i>	11:07	11:09	11:11
6.9	4.3	<i>Shelagh Cross Roads Direction Castleblaney</i>	11:08	11:10	11:12
8.8	5.5	<i>Blackstaff cross L3119 - LHJ Direction Castleblaney</i>	11:11	11:13	11:16

13.5	8.4	Caution ;Cullavill Centre; Traffic Bollard in Centre of road Direction Castleblaney	11:16	11:20	11:25
15.0	9.3	Caution; Road swings right then Sharp left crossing bridge	11:18	11:22	11:28
16.7	10.4	Broomfield Cross Roads Direction Castleblaney	11:20	11:25	11:31
18.8	11.7	Shoe City Exit	11:23	11:28	11:35
19.3	12.0	<i>RHJ L3720 ; Keep Traffic flowing to the right to allow peleton straight through</i> Direction Castleblaney	11:24	11:28	11:36
21.1	13.1	Prime at top of hill outskirts of Castleblaney	11:26	11:31	11:39
22.0	13.7	T Junction in Castleblaney Race Direction Dublin; Turn left	11:27	11:33	11:41
22.2	13.8	Caution Traffic Island	11:27	11:33	11:41
22.8	14.2	Roundabout 1st Left Direction Dublin	11:28	11:34	11:42
27.6	17.2	Top Petrol Station on Right hand side Direction Dublin	11:34	11:41	11:51
29.3	18.2	LHJ L4350 Direction Dublin	11:36	11:43	11:54
28.5	17.7	Broom Field X Roads L8170 Direction Dublin	11:35	11:42	11:53
30.7	19.1	LHJ L8170 Corrinshighagh Staggered X Direction Dublin	11:38	11:46	11:57
32.8	20.4	X Roads Donaghmoyn L4510 Direction Dublin	11:41	11:49	12:01
35.5	22.1	LHJ L4520 Direction Dublin	11:44	11:53	12:06

36.2	22.5	Carrickmacross Exit R135 Direction Dublin	11:45	11:54	12:07
38.8	24.1	LHX Dundalk turnoff Direction Dublin	11:48	11:58	12:12
39.9	24.8	RHJ L4700 Direction Dublin	11:49	11:59	12:14
44.3	27.5	X Roads Killanny L4710 Direction Dublin	11:55	12:06	12:23
46.1	28.6	LHJ L5174 Louth Village Direction Dublin	11:57	12:09	12:26
46.8	29.1	Staggered X L 5203 Direction Dublin	11:58	12:10	12:27
47.2	29.3	Prime (Big Yellow road sign)	11:59	12:10	12:28
48.0	29.8	Pub Restaurant L201	12:00	12:12	12:30
49.3	30.6	L5199 Staggered junction	12:01	12:13	12:32
50.8	31.6	LHJ L5198 Direction Dublin	12:03	12:16	12:35
51.4	31.9	Staggered X roads Drumcondra L1209 Direction Dublin	12:04	12:17	12:36
54.7	34.0	Roundabout (Ardee) 2nd Left Direction M1	12:08	12:22	12:42
54.9	34.1	Dubdalk Roundabout 2nd Left Direction M1	12:08	12:22	12:42
55.8	34.7	Roundabout 1st exit Direction M1	12:09	12:23	12:44
62.0	38.5	L2226 LHJ	12:17	12:33	12:56
62.5	38.8	Roundabout M1 - Right Round rounabout 4th Exit Direction Ardee. (Back in the direction you have just come)	12:18	12:33	12:57
63.2	39.3	LHJ L2214 Direction Ardee	12:19	12:34	12:58
68.9	42.8	Turn Left onto R170 Direction Ardee South	12:26	12:43	13:09
69.5	43.2	T Junction Turn Right then immediate left Direction Dunleer; (Start of Climb on twisting road)	12:26	12:44	13:10

72.4	45.0	Keep left Direction Dunleer R170	12:30	12:48	13:15
73.2	45.5	Prime Telegraph Pole (Lovely View) (Decending 3k on twisting road)	12:31	12:49	13:17
75.2	46.7	X Roads L 2214 Direction Dunleer	12:34	12:52	13:21
75.7	47.0	LHJ L6237 Caution Road vers sharp right (In Dromin Village) Direction Dunleer	12:34	12:53	13:21
77.2	48.0	Roundabout 1st exit Direction Dunleer	12:36	12:55	13:24
77.3	48.0	Roundabout Dunleer; Roundabout 1st Exit Direction Castlebellingham	12:36	12:55	13:24
79.1	49.2	Staggered X R132 Direction Castlebellingham	12:38	12:58	13:28
79.6	49.5	Drumcar X roads Direction Castlebellingham	12:39	12:59	13:29
82.2	51.1	Entering Kilsaran Village Downhill	12:42	13:03	13:34
82.6	51.3	LHJ Stabannan Direction Dundalk	12:43	13:03	13:34
84.2	52.3	Entering Castlebellingham Road Veres right then left Direction Dundalk	12:45	13:06	13:37
86.9	54.0	X Roads	12:48	13:10	13:42
90.6	56.3	Finish Line (AT "Do Not Pass Signs".)	12:53	13:15	13:49
		Race HQ straight on 2k			
	0				
Stage Finish					
Race HQ; Fairways Hotel					
Event Organiser; Kevin Dolan 086 0743771					

Táin Team Tour

STAGE 3 Dundalk - Clermont Cairn Sunday 31st July

Riders Sign-On; Race HQ Fairways Hotel			09:30 - 10:30		
Assembly and presentation of Jerseys ; Car Park - Hotel			10:50		
Roll out to Start from Car park			11:00		
Neutralised for 8 kms to start.					
Estimated Time of Arrival at Kilometres per Hour.			40	36	32
Kms.	MIs	Location	Back wind	Average	Head wind
0.0		Rollout Start. 8.k to 100k sign on Carlingford road	11:00		
5.0		<i>Assemble riders Fairways Hotel Car Park</i> <i>Assist assembly and steward front of peleton for parade and in neutralised section. Turn right at exit towards Dundalk; Turn right at major traffic Junction Direction Belfast ; At 4th Roundabout Direction Carlingford; Start 100k sign</i>			
0.0	0.0	Official Start at 100k sign before Petrol station on left	11:30	11:30	11:30
5.0	3.1	LHJ Omeath turn Direction Carlingford	11:37	11:38	11:39
6.5		Fitzpatrick's Restaurant Entrance Direction Carlingford	11:39	11:40	11:42
6.7	4.2	LHJ Ravensdale Direction Carlingford	11:40	11:41	11:42
9.0	5.6	LHJ Lordship Direction Carlingford	11:43	11:45	11:46
9.9	6.2	LHJ outside Lordship Direction Carlingford	11:44	11:46	11:48
10.3	6.4	RHJ L 7079 Direction Carlingford	11:45	11:47	11:49
10.4	6.5	RHJ Giles Quay Direction Carlingford	11:45	11:47	11:49
11.0	6.8	LHJ L 3081 Direction Carlingford	11:46	11:48	11:50
11.1	6.9	RhJ L 3084 Direction Carlingford	11:46	11:48	11:50
11.7	7.3	LHJ L 7080 Direction Carlingford	11:47	11:49	11:51
12.2	7.6	RHJ Rathcor Junction Direction Carlingford	11:48	11:50	11:52
13.6	8.5	LHJ The Bush Direction Carlingford	11:50	11:52	11:55
13.6	8.5	RHJ Just past LHJ Direction Carlingford	11:50	11:52	11:55
14.8	9.2	Cross Roads Grange Direction Carlingford	11:52	11:54	11:57

16.1	10.0	Cross Roads L 7062 Direction Carlingford	11:54	11:56	12:00
17.6	10.9	Race Direction; Sharp Left Turn Direction Carlingford/ Omeath	11:56	11:59	12:03
20.2	12.6	Prime 80 k sign	12:00	12:03	12:07
20.5	12.7	LHJ Resendential Direction Omeath	12:00	12:04	12:08
20.9	13.0	Caution Traffic Island At Four Seasons Hotel	12:01	12:04	12:09
21.0	13.0	Staggered Junction ; Left and Right Direction Omeath	12:01	12:05	12:09
21.1	13.1	LHJ : Caution Calming Ramp	12:01	12:05	12:09
21.4	13.3	Staggered Junction at Quay Wall Direction Omeath	12:02	12:05	12:10
21.5	13.4	Caution Under Bridge Series of traffic bollards in centre of road	12:02	12:05	12:10
21.9	13.6	LHJ Not Named Direction Omeath	12:02	12:06	12:11
22.0	13.7	RHJ Marina Junction Direction Omeath	12:03	12:06	12:11
22.8	14.2	Caution ; Series of bends	12:04	12:08	12:12
25.0	15.5	Sliabh Foy Forrest Park Entrance; Danger of oncoming traffic turning right	12:07	12:11	12:16
		Caution series of bends to Omeath	11:30	11:30	11:30
27.5	17.1	Entering Omeath; Road veres right; Ignore Left hand Directional Signs First time through Omeath	12:11	12:15	12:21
28.0	17.4	Caution; very busy Petrol Station; Traffic on right slow	12:12	12:16	12:22
28.5	17.7	Cross roads Centre of Omeath Direction Newry	12:12	12:17	12:23
30.5	19.0	RHJ L7041	12:15	12:20	12:27
30.8	19.1	LHJ	12:16	12:21	12:27
31.5	19.6	Race Direction; Sharp Left ; Cornamuclagh (Davy's Pub Sharp Left Start of First Climb) Direction Jonesborough Start of First Climb	12:17	12:22	12:29
32.4	20.1	Cross Roads Jonesborough Direction Windy Gap	12:18	12:24	12:30
34.3	21.3	Cross Roads Green Sheds Direction Windy Gap	12:21	12:27	12:34
35.5	22.1	Staggered Cross Roads; White Bungalow Direction Windy Gap	12:23	12:29	12:36

36.5	22.7	At first pass ignore Right hand turn signs ; Blue community alert area Direction Windy Gap	12:24	12:30	12:38
37.0	23.0	Caution ;sharp left on bridge	12:25	12:31	12:39
38.8	24.1	Prime at Cross roads Sign	12:28	12:34	12:42
38.9	24.2	LHJ Omeath turn Direction Windy Gap	12:28	12:34	12:42
39.2	24.4	RHJ	12:28	12:35	12:43
39.2	24.4	Race Direction ; Keep Left Direction Bush	12:28	12:35	12:43
43.6	27.1	Cross Roads ; Tain Way Signs Direction Bush	12:35	12:42	12:51
44.8	27.8	Caution Entering Gleann Mor Village Direction Bush	12:37	12:44	12:54
46.2	28.7	Race Direction : Extreme Caution / Danger; Keep Left Keep Left (White Community Alert Sign) Direction Bush	12:39	12:47	12:56
47.7	29.6	RHJ Before Quarry Entrance Direction Bush	12:41	12:49	12:59
48.3	30.0	Race Direction; Passing Industrial Buildings Prepare for Sharp Right and Immediate Left ; Direction Carlingford/Greenore	12:42	12:50	13:00
48.4	30.1	RHJ Just past LHJ Direction Carlingford	12:42	12:50	13:00
49.6	30.8	Cross Roads Grange Direction Carlingford	12:44	12:52	13:03
51.0	31.7	Cross Roads L 7062 Direction Carlingford	12:46	12:55	13:05
52.4	32.6	Race Direction; Sharp Left Turn Direction Carlingford/ Omeath	12:48	12:57	13:08
55.0	34.2	Prime 80k sign	12:52	13:01	13:13
55.3	34.4	LHJ Residential	12:52	13:02	13:13
55.7	34.6	Caution Traffic Island At Four Seasons Hotel	12:53	13:02	13:14
55.8	34.7	Staggered Junction ; Left and Right; Direction Omeath	12:53	13:03	13:14
56.0	34.8	LHJ : Caution Calming Ramp	12:54	13:03	13:15
56.2		Staggered Junction at Quay Wall Direction Omeath	12:54	13:03	13:15
56.4	35.0	Caution Under Bridge Series of traffic bollards in centre of road	12:54	13:04	13:15

56.7	35.2	LHJ R173 Direction Omeath	12:55	13:04	13:16
56.7	35.2	RHJ Marina Junction Direction Omeath	12:55	13:04	13:16
	0.0	Caution ; Series of bends	11:30	11:30	11:30
59.8	37.2	Sliabh Foy Forrest Park Entrance; Danger of oncoming traffic turning right	12:59	13:09	13:22
60.0	37.3	Caution series of bends to Omeath	13:00	13:10	13:22
62.1	38.6	Entering Omeath; Road veres right	13:03	13:13	13:26
62.7	39.0	Caution; very busy Petrol Station; Traffic on right slow	13:04	13:14	13:27
63.3	39.3	Race Direction Sharp Left Cross roads Centre of Omeath Steep Hill	13:04	13:15	13:28
64.4	40.0	Race Direction ; Sharp Right ; Morgans Fish Sign	13:06	13:17	13:30
64.8	40.3	T Junction Race Direction Turn Left (White House) Cars not prepared to wait at Finish until majority of Riders have finished should turn Right at this junction	13:07	13:18	13:31
65.9	41.0	Race Direction : Sharp Right Up Narrow Steep Road Keep left; Road Rough;	13:08	13:19	13:33
66.1	41.1	Caution Cattle Grid Road in poor condition	13:09	13:20	13:33
69.4	43.1	T Junction Race Direction Turn Left	13:14	13:25	13:40
70.1	43.6	Finish	13:15	13:26	13:41
Stage Finish Organiser;					
Race HQ; Park Hotel 0429395700					
Event Organiser; Kevin Dolan 086 0743771					

General Issues ; Walkers on cooley
mountains

Directions BACK TO Hotel

Keep left (no decending on race route)

Extreme Caution on descent as sharp
bends and loose gravel with potential
for oncoming traffic



POST RACE BBQ & PRIZE GIVING
FAIRWAYS HOTEL @ 3PM

RACE UPDATES
CAN BE FOUND ON
WWW.TAINTEAMTOUR.COM

